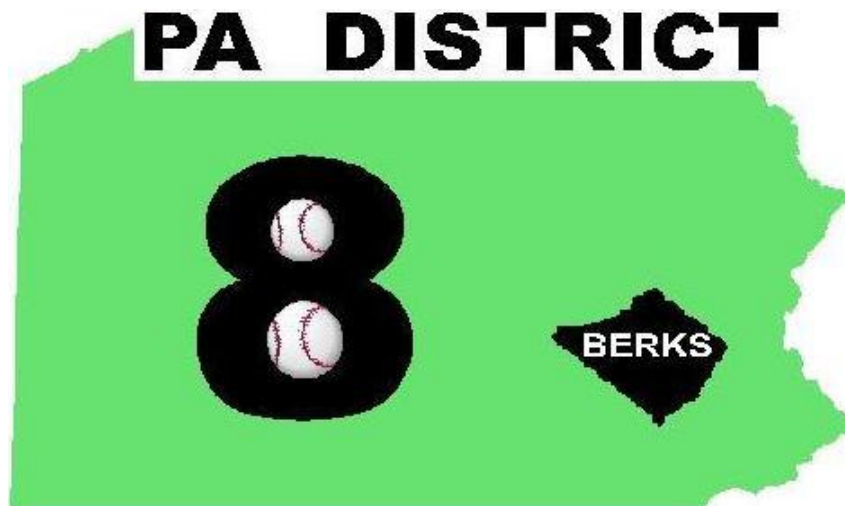


BERKS COUNTY

FIELD DIRECTIONS



BOYERTOWN AREA LITTLE LEAGUE DIRECTION

NORTH AND SOUTH FILEDS

**FROM OLD AIRPORT ROAD & RTE 562 (TOWARDS ST. LAWRENCE) TO FIRST LIGHT ON MANATAWNY,
AT Y GO RIGHT ONTO LONGVIEW. CONTINUE @ 3MILES TO RIGHT ON MOUNTAIN ROAD
TO PARK ON LEFT**

**FROM RTE 12 & 73 EAST THROUGH OLEYAND INTO EARL TOWNSHIP
TAKE A RIGHT ON LONGVIEW (ORCHARD STAND ON THAT CORNER)
AT Y GO LEFT CONTINUING ON LONGVIEW, AT TOP GO LEFT CONTINUING ON LONGVIEW,
AT TOP OF HILL GO LEFT ON MOUNTAIN, TO PARK ON**

Conrad Weiser Fields

Directions to CW East Elementary School Fields Upper and Lower (Majors)

From Reading take Rt 422 West to Wernersville. Phoebe Berks home on the right, Hess gas station on your left. At that light turn left onto South Church Street. Go across the railroad tracks and continue to the stop sign. Make a right on Lincoln Drive. You will see fields on your left. Make first left into CW East parking area.

Directions to Wernersville Playground (Minors)

From Reading take Rt 422 West, pass Hoover Motors, Savage (Wernersville) Ford, Red River Grill and Lamm and Whitman Funeral Home turn right on the next street which is Laurel Street. Go to stop sign, turn left. Field will be on your right about an eighth of a mile up. **Please park on street and not the apartment parking lot, they are for the residents only.**

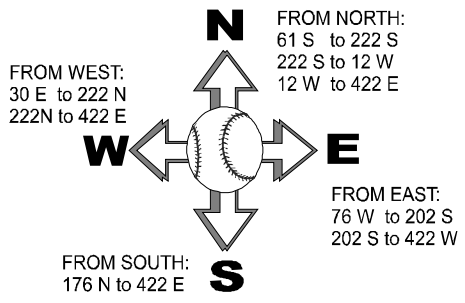
Directions to Womelsdorf 419 Field

From Reading take Rt 422 West through Wernersville, Robesonia and then Womelsdorf to intersection of Rt 422 and Rt 419. Turn left onto Rt 419 field will be to your left. Parking is to your right behind gas station and next to McDonalds.

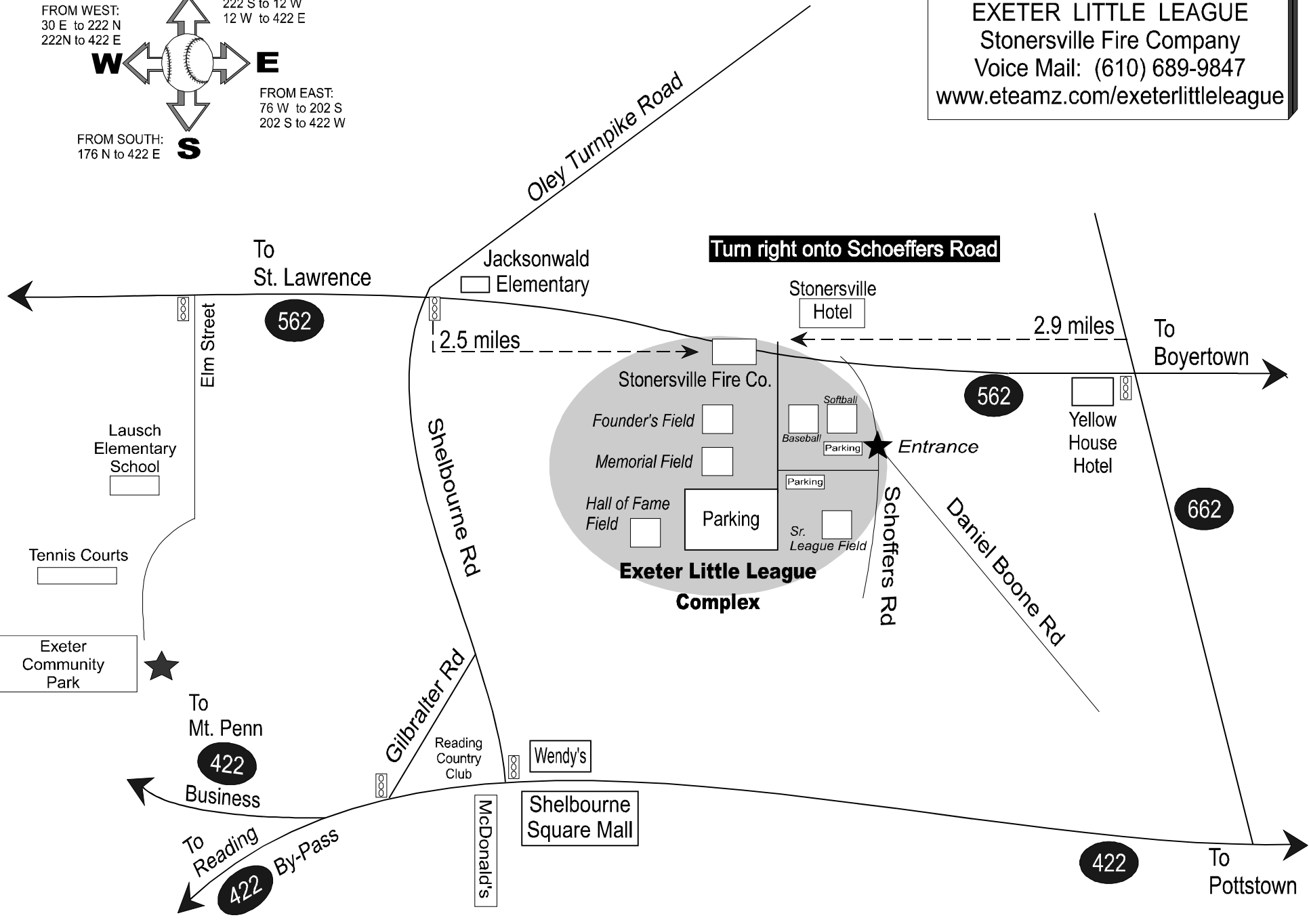
From Tulpehocken or Schuylkill Valley take Robesonia-Bernville Road to Rt 422 make a right onto Rt 422 and follow to above intersection of Rt 419.

Directions to South Heidelberg Field (Double A or Coach Pitch)

From Reading take Rt 422 West to Wernersville make a left onto Werner Street by Hoover Motors. Go across railroad tracks and pass the Wertz's Ice Cream Cone to the intersection of Lincoln Drive. Make a right onto Lincoln Drive and follow to intersection of Hill Road. Make left onto Hill Road. Follow about 1.5 miles to Y intersection and bear to right this now becomes North Galen Hall Road. Follow around until you see old South Heidelberg school (township building now) on left. Go past and make first left into parking lot of building. You will see the field up and behind the township building.



EXETER LITTLE LEAGUE
 Stonersville Fire Company
 Voice Mail: (610) 689-9847
www.eteamz.com/exeterlittleleague



FIELD DIRECTIONS

Knickerbockers: HILLSIDE PLAYGROUND 14TH & GREEN STREET

FROM WYOMISSING 422 EAST TO PENN STREET EXIT. GO UP PENN TO 11TH STREET
TURN LEFT. GO TWO BLOCKS TO WALNUT ST, TURN RIGHT
GO UP WALNUT TILL ENDS AT 14TH, TURN LEFT. GO 3 BLOCKS
FIELD IS ON THE RIGHT AFTER THE POOL.

FROM TULPEHOCKEN: 183 S TO 222S TO 422 E. TAKE THE PENN STREET EXIT. GO UP
PENN TO 11TH STREET, TURN LEFT. GO TWO BLOCKS TO
WALNUT ST, TURN RIGHT GO UP WALNUT TILL ENDS AT 14TH,
TURN LEFT. GO 3 BLOCKS FIELD IS ON THE RIGHT AFTER THE
POOL.

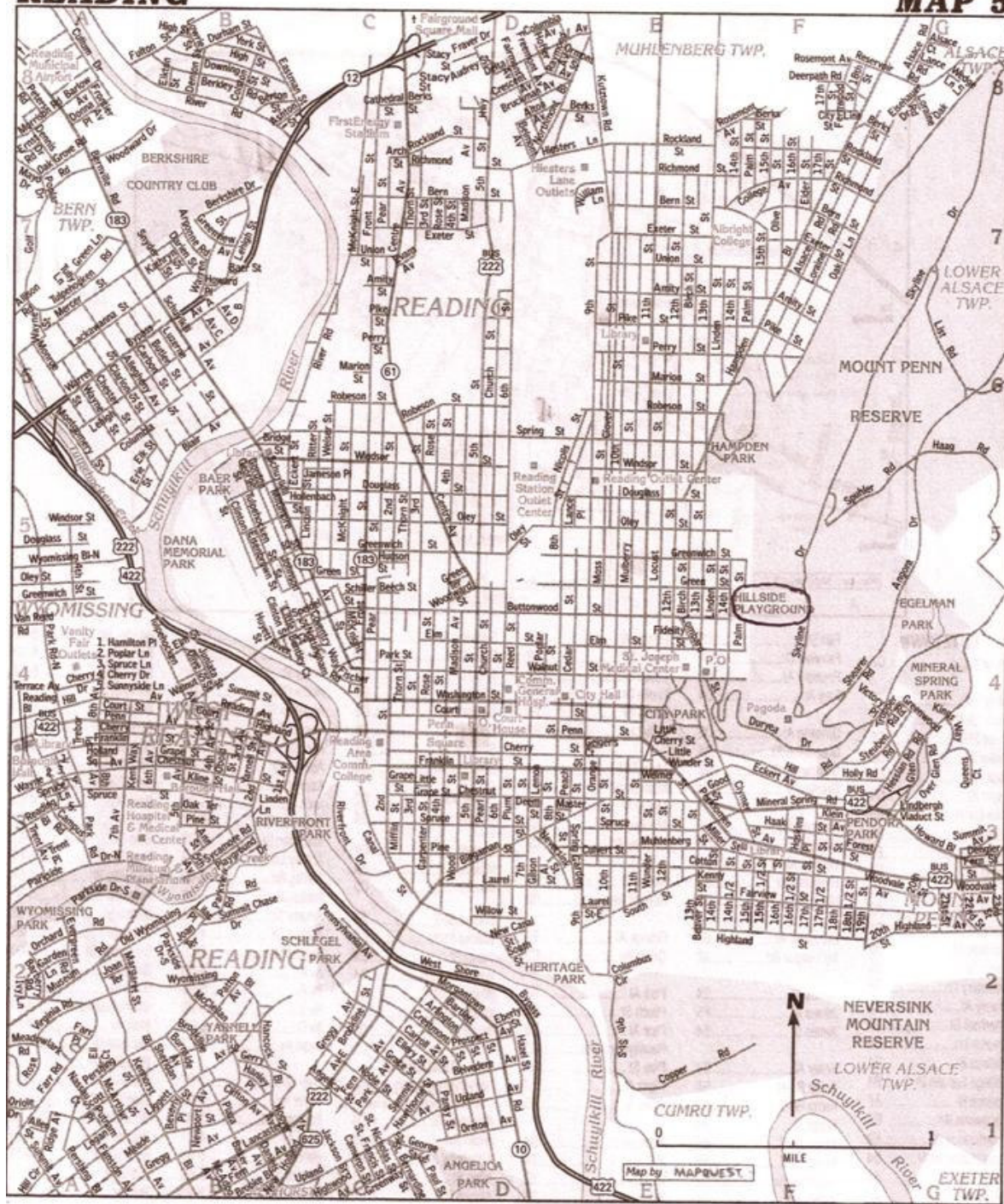
FROM EXETER: TAKE 422 W. TO PENN STREET EXIT. GO UP PENN TO 11TH
STREET, TURN LEFT. GO TWO BLOCKS TO WALNUT ST, TURN
RIGHT GO UP WALNUT TILL ENDS AT 14TH, TURN LEFT. GO 3
BLOCKS FIELD IS ON THE RIGHT AFTER THE POOL.

FROM LEESPORT TAKE 61 S TO PENN STREET EXIT. GO UP PENN TO 11TH
STREET, TURN LEFT. GO TWO BLOCKS TO WALNUT ST, TURN
RIGHT GO UP WALNUT TILL ENDS AT 14TH, TURN LEFT. GO 3
BLOCKS FIELD IS ON THE RIGHT AFTER THE POOL

KNICKERBOCKER MAP

READING

MAP 5



NORTHWEST MAP DIRECTIONS

NORTHWEST LL DIRECTIONS

FROM BOYERTOWN:

Take 73 towards Blandon

Turn left onto Pricetown Road (Rte 12)

Take 5th Street exit (right exit) turn left at top of ramp at light

Continue to 4th traffic light and turn left onto Bern Street Turn right at stop sign (6th St)

Continue @3 blocks 6th & Amity Park is on the right

FROM CONRAD WEISER:

Head SE on E Penn Ave/US 422 Toward Old West Penn Ave

Slight right at US 422E(signs for US 422E/Allentown/Reading

Take ramp onto Ben Franklin Hwy/US 222N/US 422E

Continue on Rte 12E Warren St Bypass

Take PA 61 S/Centre Ave exit

Merge onto Centre Ave/PA 61/Pottsville Pike-follow Centre Ave/PA 61

Turn left at Bern St (Pepsi on right, Mike's sandwich shop on left)

Cross over 5th Street (traffic light) and continue to stop sign(N 6TH St) turn right

Continue @ 3 blocks 6th & Amity Park is on the right

FROM SCHUYLKILL VALLEY:

Take PA 61/Pottsville Pike toward Reading

Turn left at Bern Street (Pepsi on left, Mike's Sandwich shop on right)

Cross over 5th Street (traffic light) and continue to stop sign(N 6TH St) turn right

Continue @ 3 blocks 6th & Amity Park is on the right

FROM TULPENHOCKEN:

Take 183 towards Reading

Take the Rte 12 exit towards Reading/Pricetown

Once on Rte 12 continue to the Rte 61/Centre Ave exit

Turn left at Bern St (Pepsi on left, Mike's Sandwich shop on right)

Cross over 5th Street (traffic light) and continue to stop sign(N 6TH St) turn right

Continue @ 3 blocks 6th & Amity Park is on the right

DIRECTION TO RAPOE VALLEY FIELDS

RUEBEN STRAUSS

LOCATED AT THE INTERSECTION OF ROUT 12 AND ROUTE 662 BEHIND MAZZOLAS PIZZA :

FROM THE WEST TAKE 12 EAST CROSS OVER 73 TO INTERSECTION OF ROUTE 662 MAKE RIGHT ON 662 FIELD IMMEDIATELY ON RIGHT

FROM NORTH TAKE 73 EAST TO INTERSECTION AT RT 12 AT REDNERS MAKE LEFT AND CONTINUE TO ROUTE 662 MAKE RIGHT ON 662 FIELD IMMEDIATELY ON RIGHT

FROM EAST TAKE 73 WEST TO 662 NORTH IN OLEY FOLLOW 662 NORTH RIGHT BEFORE INTERSECTION AT RT 12 FIELD IS ON LEFT

OLEY ELEMENTARY SCHOOL

FRIEDENSBURG ROAD BEHIND ELEMENTARY SCHOOL

FROM WEST TAKE 73 EAST AT THE LIGHT AT KINGS IN OLEY MAKE RIGHT ONTO FRIEDENSBURG ROAD MAKE LEFT INTO ELEMENTARY AND GO BEHIND SCHOOL

FROM EAST TAKE 73 WEST AT THE LIGHT AT KINGS IN OLEY MAKE LEFT ONTO FRIEDENSBURG ROAD MAKE LEFT INTO ELEMENTARY AND GO BEHIND SCHOOL

FROM MT PENN AND ROTARY PARK TAKE FRIENDENSBURG ROAD TO ELEMENTARY SCHOOL ON RIGHT GO BEHIND ELEMENTARY SCHOOL

ALL MINOR AND MAJOR GAMES ARE AT RUEBEN STRAUSS ONLY

ALL COACH PITCH AND T-BALL GAMES ARE AT STRAUSS 2 ONLY

DIRECTIONS FOR READING AMERICAN FIELDS

ROTARY PARK: LOCATED ON LIST ROAD

FROM 422 EXETER TWP – TAKE 422 BUSINESS, JUST AFTER ARNERS RESTAURANT TURN RIGHT, AND STAY TO THE RIGHT. AT THE STOP SIGN TURN LEFT, THEN TAKE THE NEXT RIGHT ONTO ANGORA ROAD. TAKE ANGORA ABOUT 2 MILES TO LIST ROAD (YOU WILL SEE CAMP LILLY ON YOUR RIGHT). TURN RIGHT ONTO LIST ROAD. THE 3RD DRIVEWAY IS THE ENTRANCE FOR ROTARY. IT IS ABOUT 2 BLOCKS AFTER YOU TURN ONTO LIST ROAD.

FROM THE CITY – HEAD NORTH ON FRANKLIN STREET. CONTINUE STRAIGHT CROSSING OVER PERKIOMEN AVENUE. FRANKLIN TURNS INTO HILL ROAD. AT THE LIGHT CONTINUE STRAIGHT PASSING CENTRAL CATHOLIC HIGH SCHOOL. ABOUT 1 ½ MILES YOU WILL PASS EGELEMANS BALL FIELD ON YOUR RIGHT. ABOUT 1 BLOCK LATER TURN LEFT ONTO ANGORA ROAD. TAKE ANGORA ABOUT 2 MILES TO LIST ROAD (YOU WILL SEE CAMP LILLY ON YOUR RIGHT). TURN RIGHT ONTO LIST ROAD. THE 3RD DRIVEWAY IS THE ENTRANCE FOR ROTARY. IT IS ABOUT 2 BLOCKS AFTER YOU TURN ONTO LIST ROAD.

NOTE: WALDBIESSER FIELD IS AT ROTARY PARK

HILLSIDE : 14TH STREET - HEAD NORTH ON WALNUT STREET TILL IT DEAD ENDS AT 14TH STREET. TURN LEFT. GO ABOUT 3 BLOCKS PAST THE HILLSIDE POOL. THE FIELD IS ON YOUR RIGHT IN THE NEXT BLOCK.

SCHLEGEL PARK: LANCASTER AVENUE - TAKE THE BYPASS 422E. GET OFF AT LANCASTER AVENUE. TURN RIGHT (IF COMING FROM EXETER TURN LEFT) IMMEDIATELY AFTER TURNING THE ENTRANCE IS ON YOUR RIGHT. (QUEEN CITY DINER IS DIRECTLY ACROSS FROM THE FIELDS)

SCHUYLKILL VALLEY LITTLE LEAGUE BASEBALL

PO Box 616
Leesport, PA 19533-0616

To Leesport Fields:

From Reading and south:

Take Route 61 north from Route 222. Follow to Leesport. Pass Steve Moyer Subaru, Hoss' and Burger King on your right. At the next traffic light at Turkey Hill, turn left on Wall Street. Cross the railroad tracks. Continue to the bridge over the Schuylkill river. At the end of the bridge, you will make an immediate left to travel along the river. (Follow the blue library signs.) To stop sign and turn left. Make the next quick right. Follow to the Library on your right. The fields are behind the library.

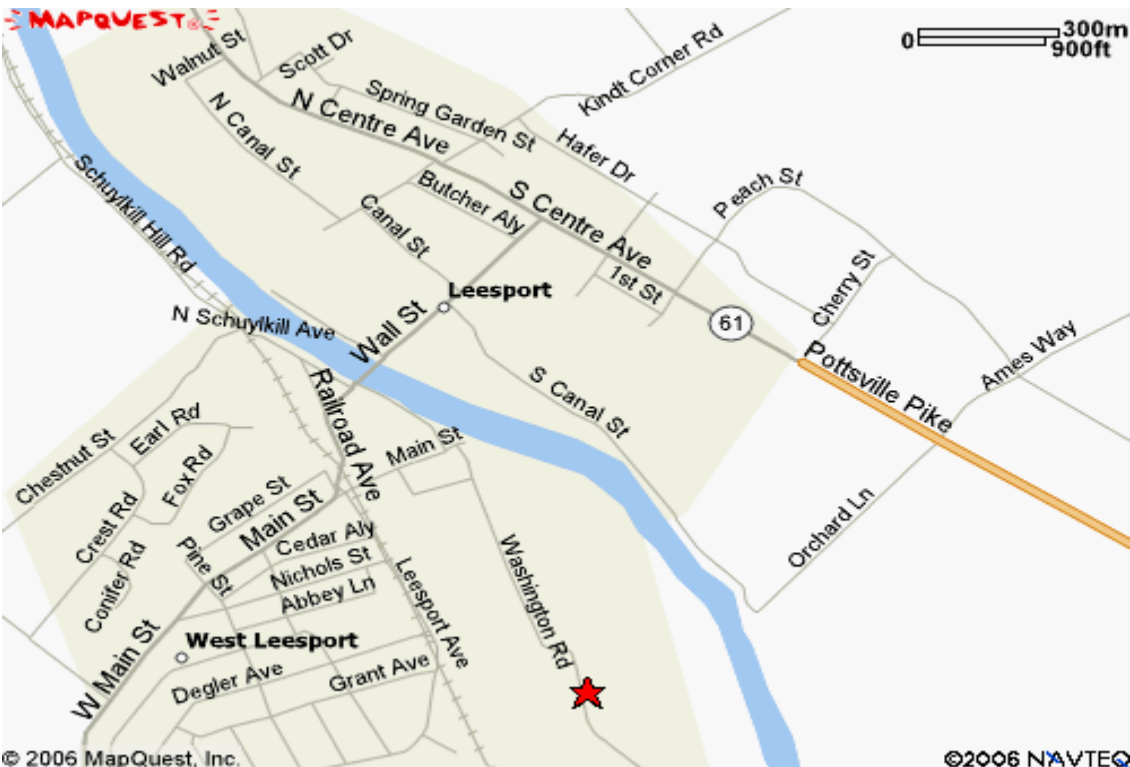
To Bern Township Fields:

From Reading and south:

Take Route 183 north from Route 222. Follow to traffic light at T&C Market and West Leesport Road. Turn Left at the light. *Follow to stop sign. Straight through intersection to "Y" in road. Bear right at the "Y." The Bern Pool will be on your left and the county baseball fields will be on your right. Immediately past the pool are the two SVLL fields on the left.

From Tulpehocken and north:

Take Route 183 south to the light at T&C Market and West Leesport Road. Follow directions above*. Turn right at light.



SCHUYLKILL VALLEY MAP

TULPENHOCKEN BASEBALL CLUB

FIELD DIRECTIONS for VISITORS

For all fields take Route 183 N. to the Borough of Bernville. Look for Texaco Station on left side of road. From this point follow directions below.

Jefferson Park: Continue on Route 183 N. for 0.8 miles. Turn left onto Solly Lane. Immediately turn left again into Park. Parking restricted to black top areas only. DO NOT PARK ON BLACK TOP BETWEEN TOWNSHIP BUILDING AND SALT SHED. Parking is at your own risk.

Umbenhour Park: Turn right onto 2nd Street. Go 0.1 miles. Turn right onto Main Street. Go 0.1 miles. Turn left into Park. Parking restricted to black top areas only. Parking is at your own risk.

Penn Township: Turn right onto 2nd Street. Go 0.1 miles. Turn right onto Main Street. Go 0.1 miles. Bear to left onto N. Garfield Road. Go 0.7 miles. Turn right into Park. Parking restricted to black top areas only. Parking is at your own risk.

Rehrersberg Lions: Continue on Route 183 N. for 2.4 miles (Route 183 turns to right). Continue straight onto New Shafferstown Road. Go 4.8 miles to Route 419. Continue straight for 0.4 miles to dead end. Turn right onto Rehrersberg Road. Go 0.4 miles. Turn left onto Teen Challenge Road. Go 0.10 miles to field on right. Parking is at your own risk.

Bethel Fire Company: Continue on Route 183 N for 2.4 miles (Route 183 turns to right). Continue straight onto New Shafferstown Road. Go 4.8 miles to Route 419. Continue straight for 0.4 miles to dead end. Turn right onto Rehrersberg Road. Go 2.6 miles to junction of Route 501. Turn right onto Route 501 N. Go 1.1 miles (Route 501 N. turns left). Continue straight for 0.3 miles to field on right. Parking is at your own risk.

Frystown Lions: Continue on Route 183 for 2.4 miles (Route 183 turns to right). Continue straight onto New Shafferstown Road. Go 4.8 miles to Route 419. Continue straight for 0.4 miles to dead end. Turn right onto Rehrersberg Road. Go 2.6 miles to junction of Route 501. Go straight onto Route 501 S. Go 0.9 miles. Bear right onto Frystown Road. Go 1.6 miles. Turn left onto Rose Alley. Go 0.1 miles to field on left. Parking restricted to black top areas only. Parking is at your own risk.

Mt. Aetna Fire Company: Continue on Route 183 for 2.4 miles (Route 183 turns to right). Continue straight onto New Shafferstown Road. Go 4.8 miles to Route 419. Continue straight for 0.4 miles to dead end. Turn right onto Rehrersberg Road. Go 2.6 miles to junction of Route 501. Go straight onto Route 501 S. Go 3.5 miles. Turn right onto Tanner Street. Go 0.1 miles to fire company on left. Parking is restricted to grass area on first base side of baseball field located behind the engine house. DO NOT PARK ON BLACKTOP AREAS! Parking is at your own risk.

DIRECTIONS TO LITTLE LEAGUE BASEBALL AND SOFTBALL FIELDS FOR WYOMISSING AREA

Berkshire Heights Field---From the south, take Rt 422 west to Paper Mill Road exit, at the first light make a right onto Woodland road and go to the next light: at light make a right onto Crossing Street and travel under the Rt. 422: at T make a left onto Spring Street and fields are on your right
Landmark---The Inn at Reading

From the west take Rt 422 east to Paper Mill Road exit: at end of exit make right and go to T: at T make a left onto Spring Street and fields are on your right. Landmark---The Inn at Reading

Mausoleum Field (field is located just behind the Mausoleum, Rte 422 Wyomissing Hills Area)

From the south, take Rt 422 west, go past the Berkshire Mall, go past the State Hill Road Exit, stay right on Rt 422 west towards West Lawn, and be prepared, it comes up quickly, to make a right onto Hillside Drive, then a quick left turn and bear right; field is on the left. (There is not direct access from the Mausoleum on Rte 422—you need to take Hillside Drive)

From the west, take Rt 422 east, go through West Lawn and make a left onto Morwood Ave (Mobil Gas Station), then a right onto Noble St., then a left onto Wyomissing Hills Blvd, then a right onto Park Rd and then a right before the old Wyomissing Hills Borough Hall, onto an access road that is located between 2 houses that takes you behind the old Wyomissing Hills Borough Hall and to the Mausoleum field

Happy Hallow Field—From the west, take Rt 422 east to the state Hill Road exit, make a left onto State Hill Road and go under the RR tracks and to the light: go straight onto Wyomissing Blvd, then take your first left onto Lincoln Terrace: at first stop sign, go straight and field is on your right.

From the south, take Rt. 422 west and take the State Hill Road exit; bear right off the exit and onto State Hill Road ; go under the RR tracks and to the light; go straight onto Wyomissing Blvd, then take your first left onto Lincoln Terrace; at first stop sign, go straight and field is on your right.

Wyomissing Area High School Field (630 Evans Ave, Wyomissing, Pa.)

From Rt 422, take the State Hill Rd exit and head south to Penn Ave (away from mall); at Penn Ave, take a right and go to traffic light at Clayton Ave. At Clayton make left, at second stop sign, continue through and pass the Wyomissing Area Jr/Sr High School (on your left) and take the next left onto Parkside Dr. Continue a short distance (go past condos/apartments) on Parkside Dr and field will be on your right (if you pass a pool on your left you have gone to far). Make a right turn into the parking lot